ANNEXE N° 3

Réseau routier national non concédé
Localisation des écrans acoustiques

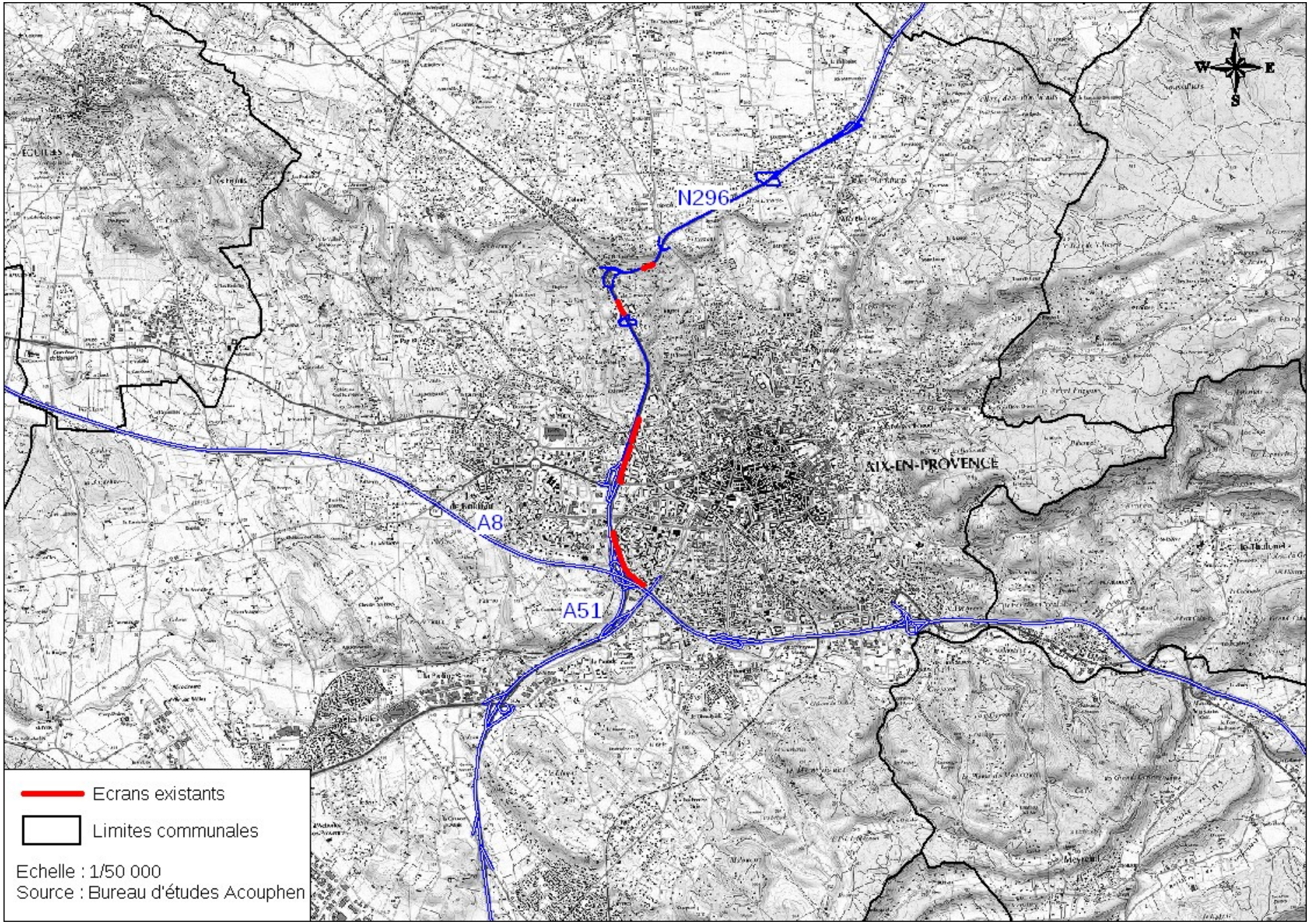
N
W
E
S
N296
A8
A51
AIX-EN-PROVENCE
Ecrans existants
Limites communales
Echelle : 1/50 000
Source : Bureau d'études Acouphen

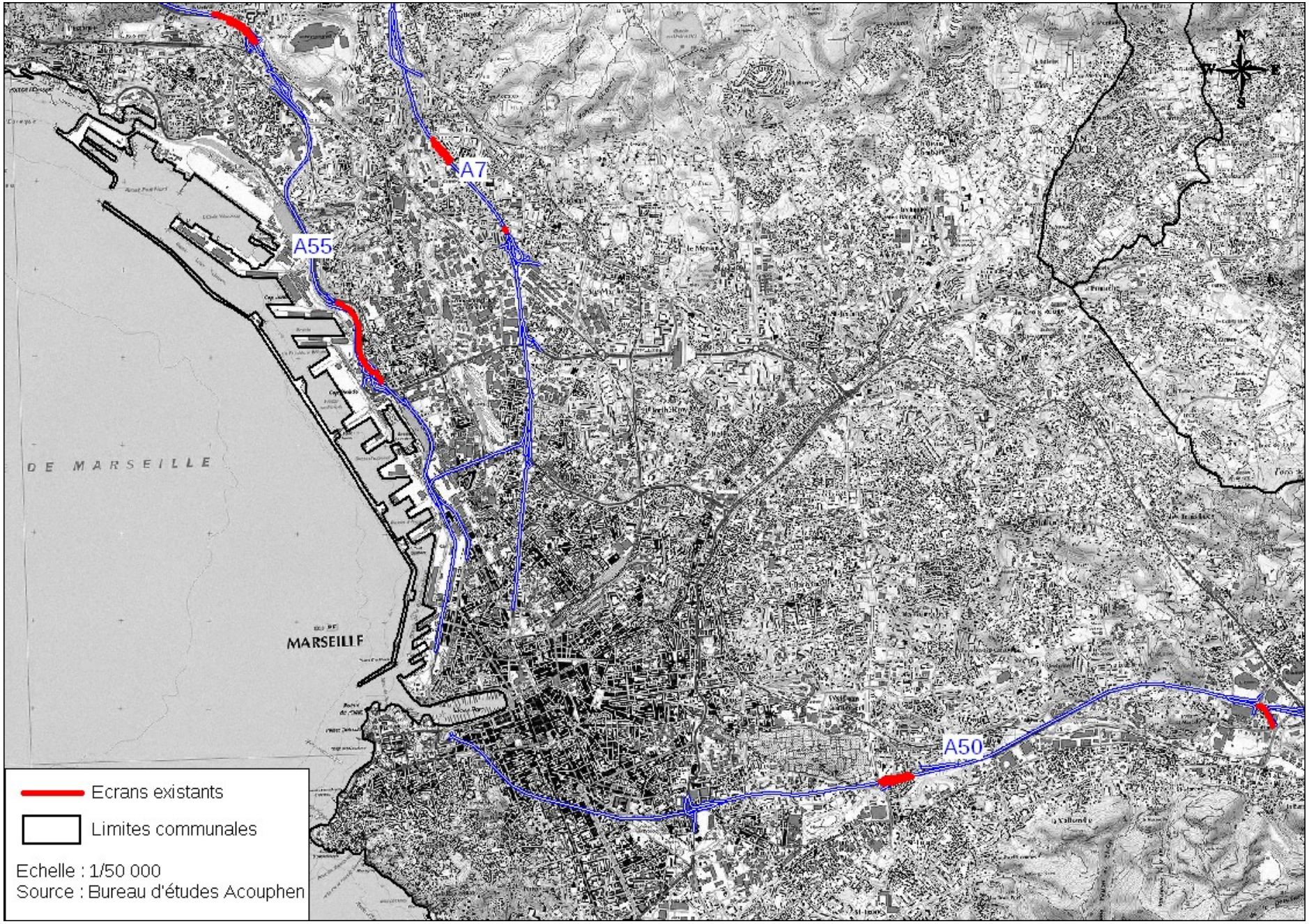
A7
A55
A50
DE MARSEILLE
MARSEILLE
Ecrans existants
Limites communales
Echelle : 1/50 000
Source : Bureau d'études Acouphen

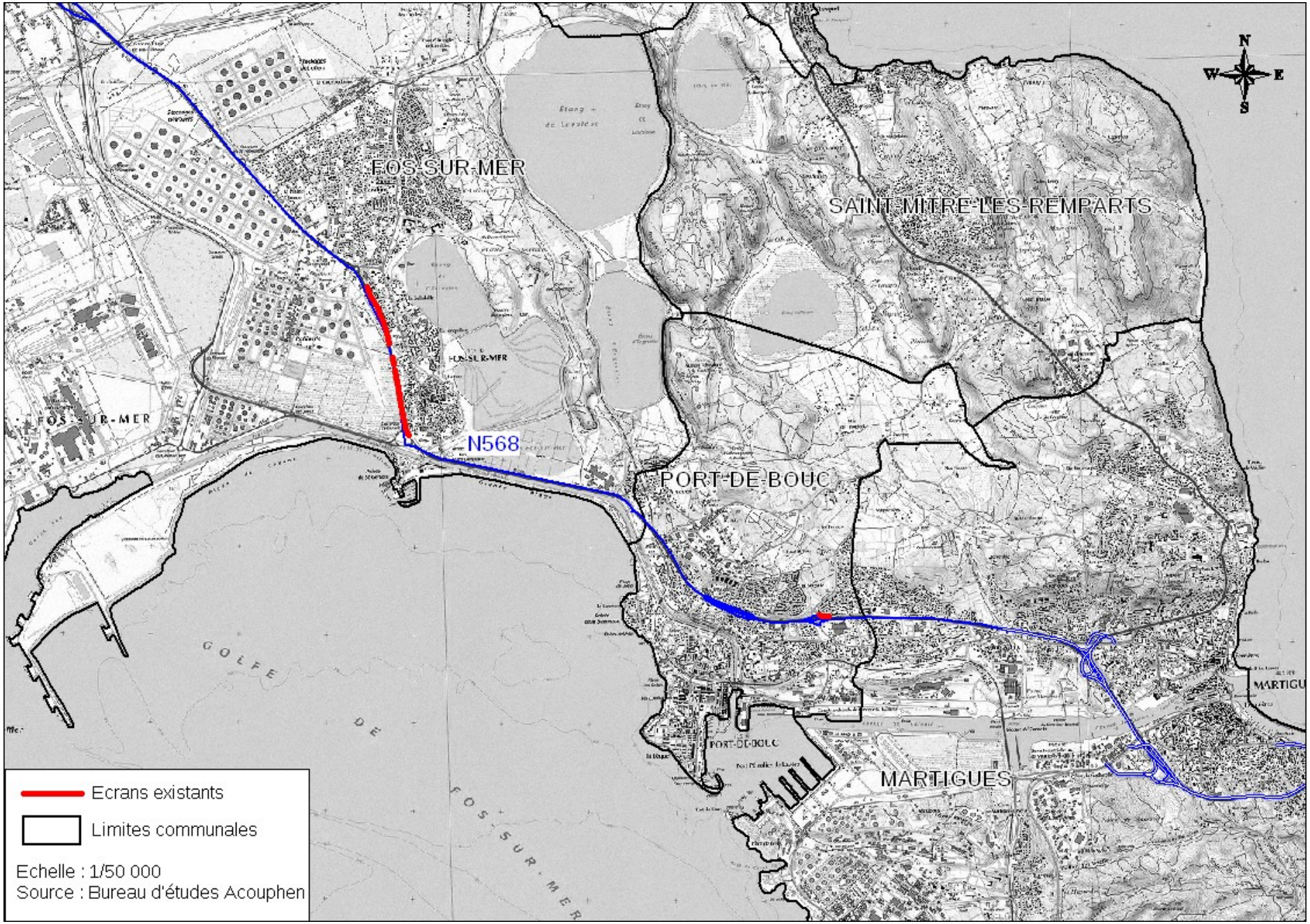
FOS-SUR-MER
SAINT-MITRE-LES-REMPARTS
N568
PORT-DE-BOUC
MARTIGUES
GOLFE DE FOS-SUR-MER
N
S
W
E
Ecrans existants
Limites communales
Echelle : 1/50 000
Source : Bureau d'études Acouphen

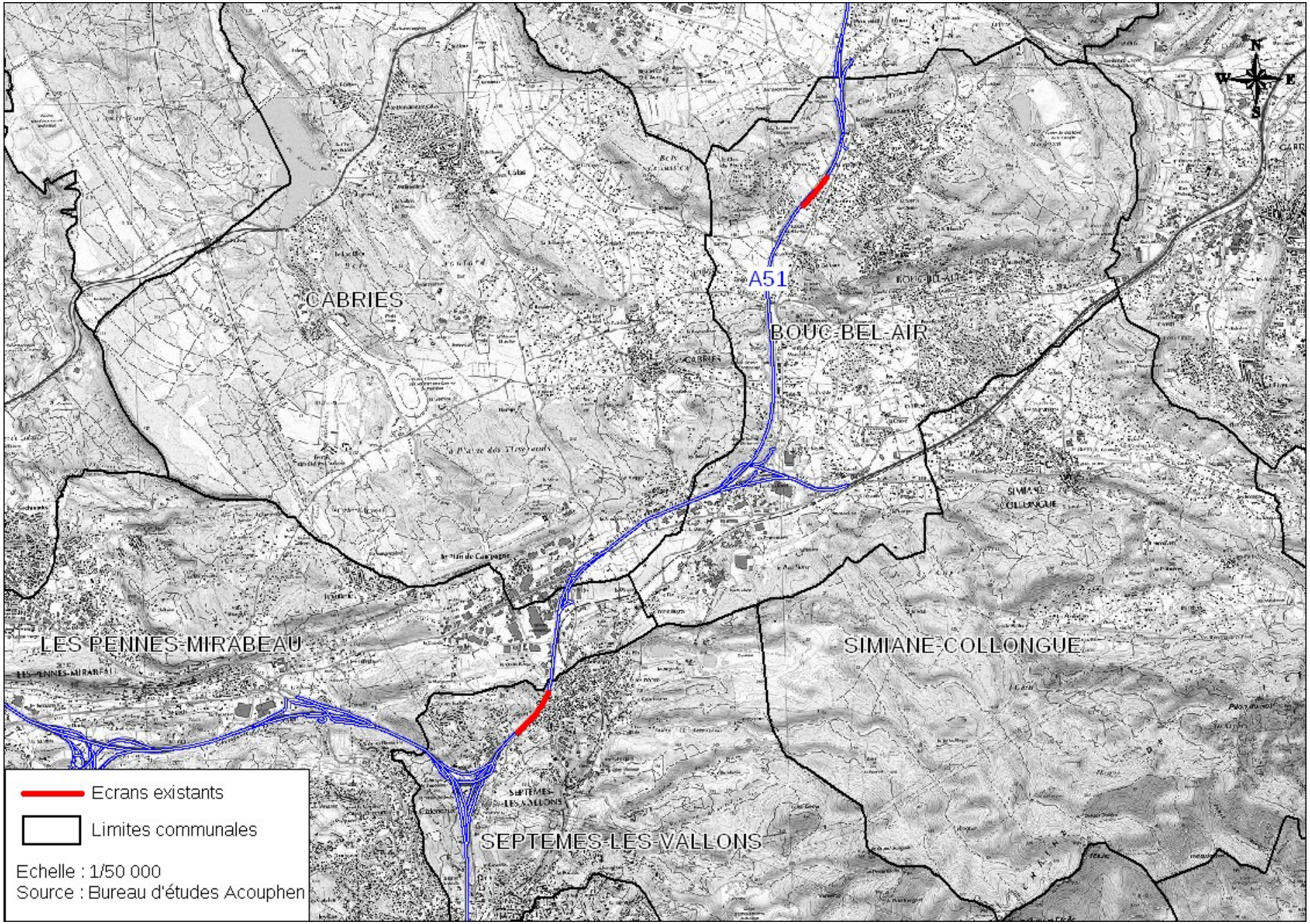
A51
CABRIES
BOUC-BEL-AIR
LES PENNES-MIRABEAU
SIMIANE-COLLONGUE
SEPTEMES-LES-VALLONS
Ecrans existants
Limites communales
Echelle : 1/50 000
Source : Bureau d'études Acouphen

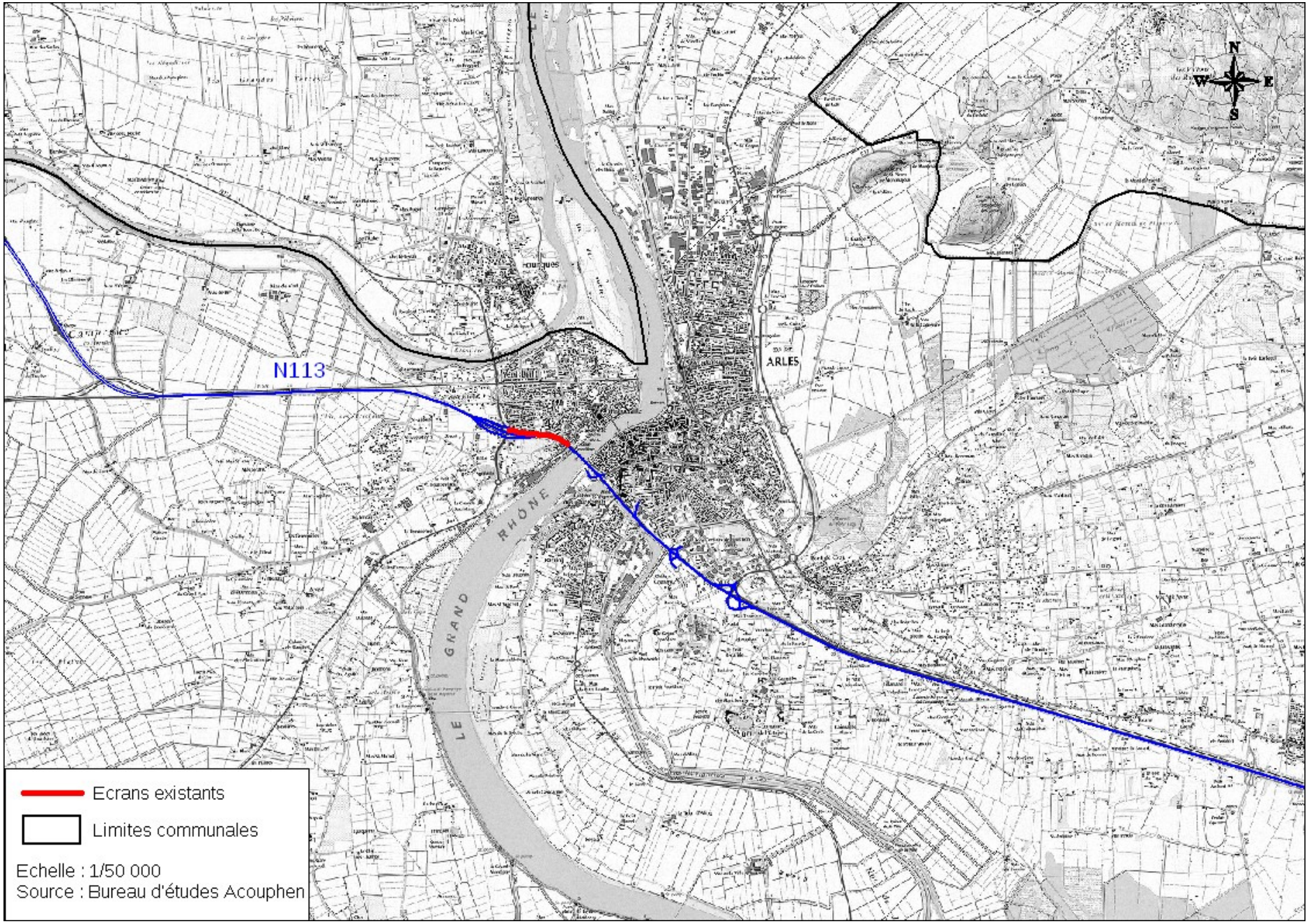
N113
ARLES
LE GRAND RHONE
N
S
E
W
Ecrans existants
Limites communales
Echelle : 1/50 000
Source : Bureau d'études Acouphen

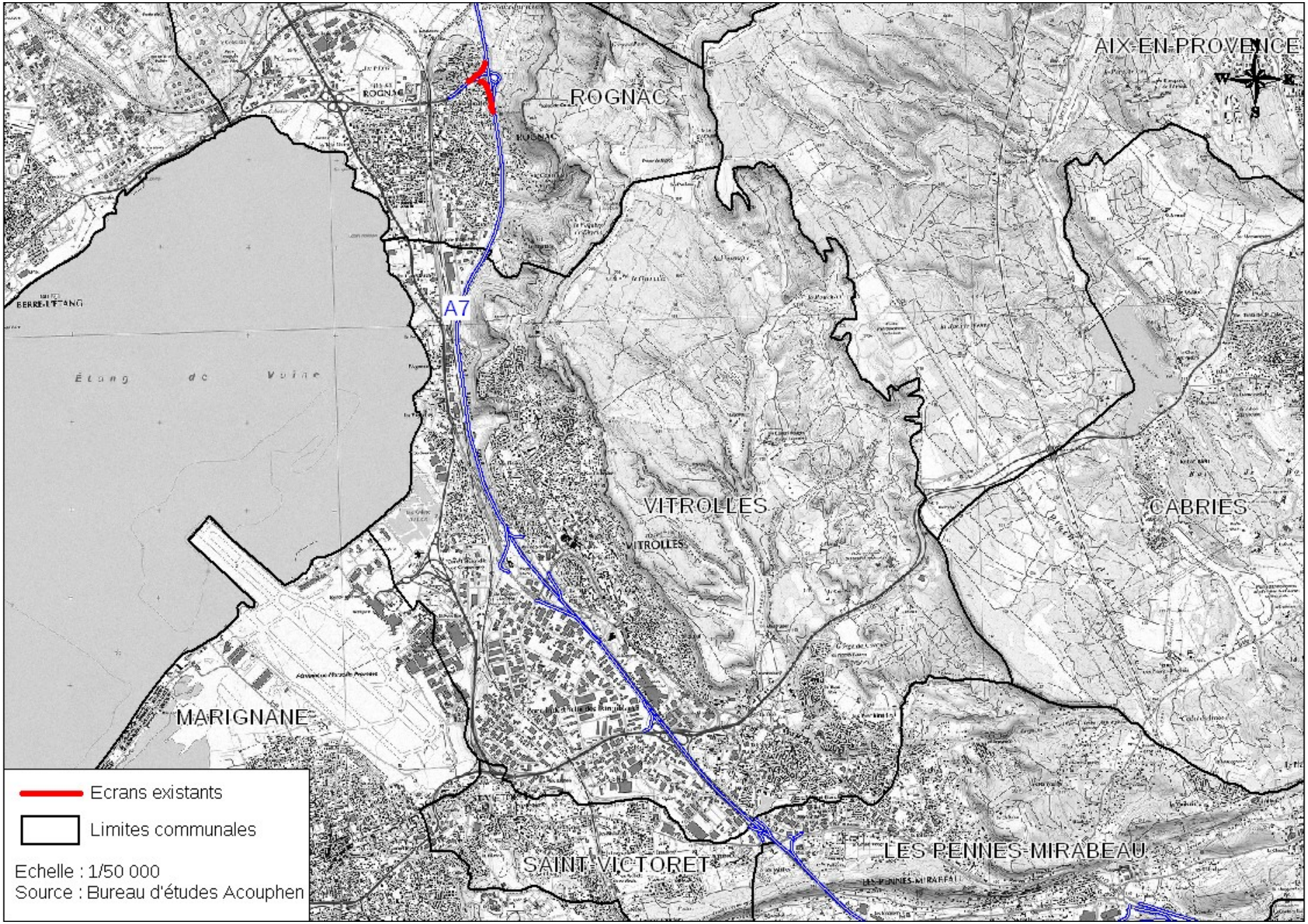
AIX-EN-PROVENCE
ROGNAC
A7
VITROLLES
CABRIES
MARIGNANE
SAINT-VICTORET
LES PENNES-MIRABEAU
Ecrans existants
Limites communales
Echelle : 1/50 000
Source : Bureau d'études Acouphen

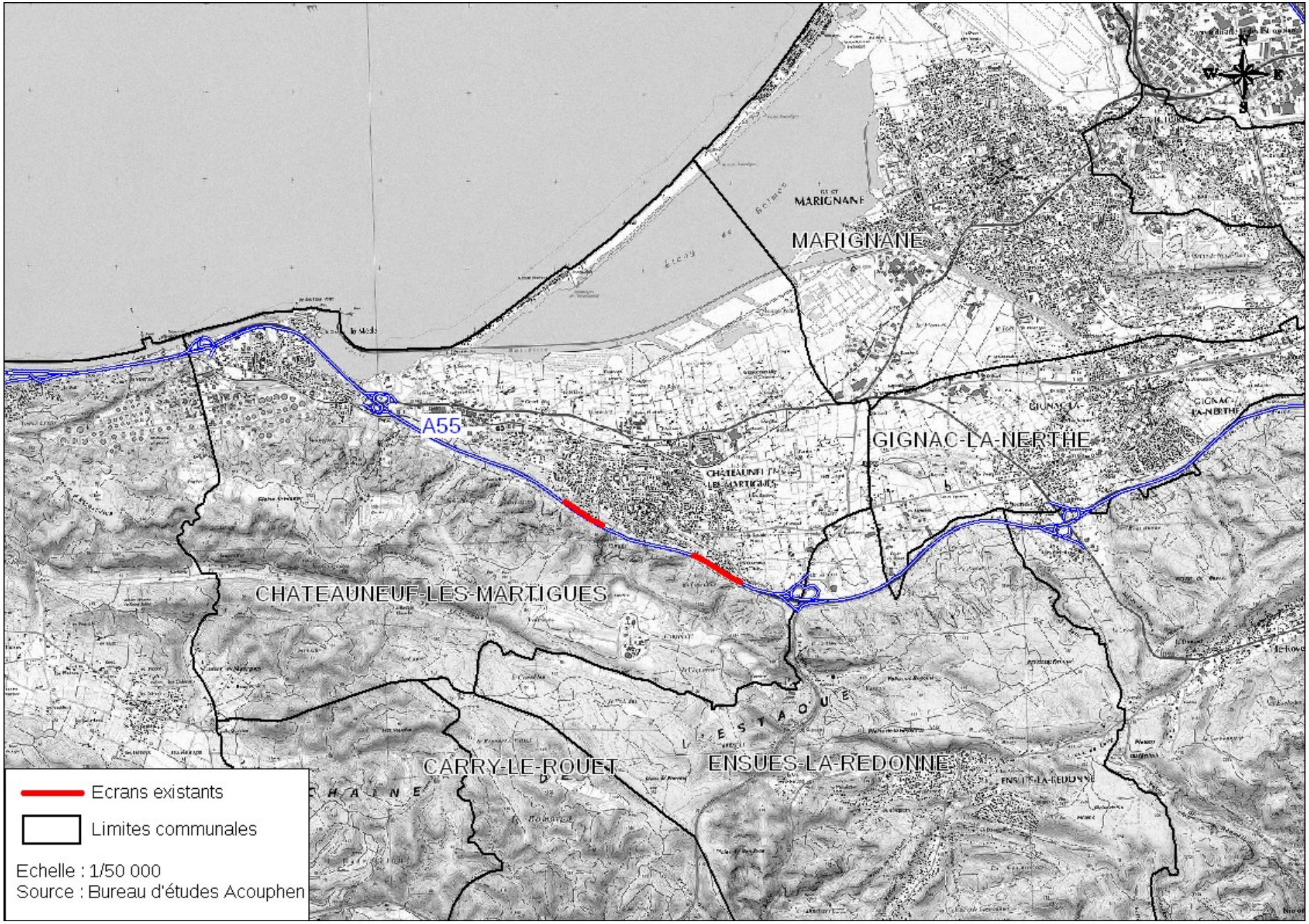
MARIGNANE
A55
GIGNAC-LA-NERTHE
CHATEAUNEUF-LES-MARTIGUES
CARRY-LE-ROUET
ENSUES-LA-REDONNE
Ecrans existants
Limites communales
Echelle : 1/50 000
Source : Bureau d'études Acouphen